



2017 LOUISIANA RICE ACREAGE SUMMARY All Classes

Parish	2016 Total	2017 Total	Long Grain	Medium Grain	Special Purpose	Percent of State Total (by Parish)
Acadia	83,598	80,324	77,582	2,577	165	20.5
Allen	15,646	14,452	13,697	755	0	3.7
Avoyelles	13,666	12,203	12,203	0	0	3.1
Beauregard	554	912	912	0	0	0.2
Bossier	0	121	121	0	0	0.0
Calcasieu	12,291	11,136	11,094	42	0	2.8
Caldwell	1,142	650	650	0	0	0.2
Cameron	11,415	10,312	9,724	234	354	2.6
Catahoula	3,646	2,921	2,410	511	0	0.7
Concordia	12,134	8,253	8,253	0	0	2.1
East Carroll	2,085	1,489	1,128	156	205	0.4
Evangeline	43,970	41,829	39,131	2,698	0	10.7
Franklin	4,203	4,017	3,277	740	0	1.0
Iberia	859	295	295	0	0	0.1
Iberville	113	135	135	0	0	0.0
Jefferson Davis	81,013	76,377	70,127	5,950	300	19.5
Lafayette	931	908	639	269	0	0.2
Madison	8,239	5,957	3,630	2,327	0	1.5
Morehouse	27,504	20,624	13,904	6,720	0	5.3
Natchitoches	3,466	2,113	2,113	0	0	0.5
Ouachita	6,136	6,861	3,775	2,757	329	1.8
Pointe Coupee	1,678	250	250	0	0	0.1
Rapides	9,832	8,040	8,023	17	0	2.1
Red River	406	406	406	0	0	0.1
Richland	4,768	5,152	3,503	331	1,318	1.3
St. Landry	24,051	21,329	20,902	427	0	5.5
St. Martin	4,041	2,518	2,518	0	0	0.6
St. Mary	216	0	0	0	0	0.0
Tensas	4,342	4,935	4,607	0	328	1.3
Vermilion	48,857	45,380	45,122	258	0	11.6
West Baton Rouge	580	565	565	0	0	0.1
West Carroll	787	608	608	0	0	0.2
Total Acreage	432,168	391,071	361,304	26,769	2,999	100
Percent of Total	100	100	92.39	6.85	0.77	100



2017 LOUISIANA RICE ACREAGE BY VARIETY SURVEY
Long Grain

Parish	2017 Total	Long Grain	Variety														Hybrid									
			Aura 115	Catahoula	Cheniere	Cocodrie	LaKast	Mermentau	PVL01	Roy J	CL111	CL151	CL152	CL153	CL163	CL172	CLXL729	CLXL745	XP753	Silver RT CL	RT7311 CL	RT7312 CL	Gemini214 CL	XP760	Hybrid NS ¹	
Acadia	80,324	77,582	1,097	0	7,745	850	0	10,100	800	0	30,900	4,650	0	9,705	0	2,495	2,652	4,478	2,110	0	0	0	0	0	0	
Allen	14,452	13,697	0	0	900	0	0	3,175	0	0	2,575	0	0	3,222	0	0	1,575	2,250	0	0	0	0	0	0	0	
Avoyelles	12,203	12,203	0	800	5,488	0	0	577	0	0	3,150	1,613	0	0	0	0	0	0	575	0	0	0	0	0	0	
Beauregard	912	912	0	0	77	0	0	0	0	0	0	0	0	117	0	0	0	298	420	0	0	0	0	0	0	
Bossier	121	121	0	0	77	0	0	44	0	0	0	0	0	0	0	0	0	0	0	0	0	0	0	0	0	
Calcasieu	11,136	11,094	0	0	643	189	0	843	0	0	3,716	1,297	0	1,664	0	133	0	1,864	745	0	0	0	0	0	0	
Caldwell	650	650	0	0	650	0	0	0	0	0	0	0	0	0	0	0	0	0	0	0	0	0	0	0	0	
Cameron	10,312	9,724	439	0	0	0	0	372	0	0	2,065	532	0	2,880	0	0	0	3,068	0	368	0	0	0	0	0	
Catahoula	2,921	2,410	0	0	351	0	0	0	0	0	0	0	0	0	0	0	2,059	0	0	0	0	0	0	0	0	
Concordia	8,253	8,253	0	0	0	0	0	0	0	720	0	0	170	0	0	136	0	2,915	200	0	0	0	0	0	1,211	2,901
East Carroll	1,489	1,128	0	0	0	0	0	0	0	0	0	0	0	0	180	520	0	238	0	0	190	0	0	0	0	0
Evangeline	41,829	39,131	0	0	3,600	500	0	4,000	0	0	13,131	1,000	0	4,000	0	0	3,300	4,100	4,500	0	1,000	0	0	0	0	0
Franklin	4,017	3,277	0	0	0	0	0	0	0	85	0	0	0	0	0	444	0	2,558	0	0	90	0	100	0	0	0
Iberia	295	295	0	0	295	0	0	0	0	0	0	0	0	0	0	0	0	0	0	0	0	0	0	0	0	0
Iberville	135	135	0	0	0	0	0	135	0	0	0	0	0	0	0	0	0	0	0	0	0	0	0	0	0	0
Jefferson Davis	76,377	70,127	0	0	5,737	200	0	10,809	0	0	15,894	7,768	0	10,818	0	4,553	4,199	5,922	3,297	0	330	80	390	130	0	0
Lafayette	908	639	0	0	0	0	0	55	0	0	268	74	0	0	0	0	87	155	0	0	0	0	0	0	0	0
Madison	5,957	3,630	0	0	0	0	0	0	0	780	303	0	0	0	814	0	0	643	1,090	0	0	0	0	0	0	0
Morehouse	20,624	13,904	0	0	0	0	2,450	0	0	2,850	546	0	0	0	2,668	0	0	1,950	3,440	0	0	0	0	0	0	0
Natchitoches	2,113	2,113	0	0	0	0	0	0	0	0	0	0	0	0	0	0	1,057	1,056	0	0	0	0	0	0	0	0
Ouachita	6,861	3,775	0	0	56	0	0	0	0	2,029	206	0	0	80	1,404	0	0	0	0	0	0	0	0	0	0	0
Pointe Coupee	250	250	0	0	0	0	0	0	0	0	0	0	0	0	0	0	0	250	0	0	0	0	0	0	0	0
Rapides	8,040	8,023	0	0	4,609	0	0	1,463	0	0	1,951	0	0	0	0	0	0	0	0	0	0	0	0	0	0	0
Red River	406	406	0	0	0	0	0	0	0	0	0	0	0	0	0	0	0	203	203	0	0	0	0	0	0	0
Richland	5,152	3,503	0	0	0	0	0	0	0	0	0	0	0	333	615	318	0	1,987	0	0	150	0	100	0	0	0
St. Landry	21,329	20,902	0	0	5,972	0	0	2,772	0	0	2,346	427	0	5,973	0	1,706	213	853	427	0	213	0	0	0	0	0
St. Martin	2,518	2,518	0	0	150	0	0	0	0	0	0	0	0	0	0	325	0	32	2,011	0	0	0	0	0	0	0
St. Mary	0	0	0	0	0	0	0	0	0	0	0	0	0	0	0	0	0	0	0	0	0	0	0	0	0	0
Tensas	4,935	4,607	0	0	0	0	0	0	0	0	0	0	0	0	0	0	0	730	800	0	0	0	0	0	500	2,577
Vermilion	45,380	45,122	0	0	6,652	0	0	4,688	0	0	19,788	836	0	10,829	0	1,586	0	0	743	0	0	0	0	0	0	0
West Baton Rouge	565	565	0	0	565	0	0	0	0	0	0	0	0	0	0	0	0	0	0	0	0	0	0	0	0	0
West Carroll	608	608	0	0	0	0	0	0	0	0	0	0	0	0	0	0	0	608	0	0	0	0	0	0	0	0
Total	391,071	361,304	1,536	800	43,567	1,739	2,450	39,033	800	6,464	96,839	18,197	170	49,621	5,681	12,216	12,026	38,218	21,617	368	1,973	80	590	1,841	5,478	
Percent (of Long Grain)		100	0.43	0.22	12.06	0.48	0.68	10.80	0.22	1.79	26.80	5.04	0.05	13.73	1.57	3.38	3.33	10.58	5.98	0.10	0.55	0.02	0.16	0.51	1.52	
Percent (of all acres)		92.39	0.39	0.20	11.14	0.44	0.63	9.98	0.20	1.65	24.76	4.65	0.04	12.69	1.45	3.12	3.08	9.77	5.53	0.09	0.50	0.02	0.15	0.47	1.40	
Total								279,113													82,191					
Percent (of Long Grain)								77.25													22.75					
Percent (of all acres)								71.37													21.02					

¹ Hybrid NS includes hybrid seed rice production not specified, RT silver, and XL723.



2017 LOUISIANA RICE ACREAGE BY VARIETY SURVEY

Medium Grain

Parish	2017 Total	Medium Grain	Variety			
			Caffey	Jupiter	Titan	CL272
Acadia	80,324	2,577	235	2,010	103	229
Allen	14,452	755	0	755	0	0
Avoyelles	12,203	0	0	0	0	0
Beauregard	912	0	0	0	0	0
Bossier	121	0	0	0	0	0
Calcasieu	11,136	42	0	42	0	0
Caldwell	650	0	0	0	0	0
Cameron	10,312	234	0	234	0	0
Catahoula	2,921	511	0	511	0	0
Concordia	8,253	0	0	0	0	0
East Carroll	1,489	156	0	156	0	0
Evangeline	41,829	2,698	0	1,898	0	800
Franklin	4,017	740	0	740	0	0
Iberia	295	0	0	0	0	0
Iberville	135	0	0	0	0	0
Jefferson Davis	76,377	5,950	433	4,324	493	700
Lafayette	908	269	55	160	0	54
Madison	5,957	2,327	0	2,327	0	0
Morehouse	20,624	6,720	0	6,720	0	0
Natchitoches	2,113	0	0	0	0	0
Ouachita	6,861	2,757	0	2,757	0	0
Pointe Coupee	250	0	0	0	0	0
Rapides	8,040	17	0	17	0	0
Red River	406	0	0	0	0	0
Richland	5,152	331	0	331	0	0
St. Landry	21,329	427	0	0	427	0
St. Martin	2,518	0	0	0	0	0
St. Mary	0	0	0	0	0	0
Tensas	4,935	0	0	0	0	0
Vermilion	45,380	258	83	68	107	0
West Baton Rouge	565	0	0	0	0	0
West Carroll	608	0	0	0	0	0
Total	391,071	26,769	806	23,050	1,130	1,783
Percent (of medium grain)		100	3.01	86.11	4.22	6.66
Percent (of all acres)		6.85	0.21	5.89	0.29	0.46

*Denotes hybrid seed rice



2017 LOUISIANA RICE ACREAGE BY VARIETY SURVEY

Special Purpose

Parish	2017 Total	Special Purpose	Variety			
			Hidalgo	Jazzman	Jazzman-2	Sabine
Acadia	80,324	165	0	0	165	0
Allen	14,452	0	0	0	0	0
Avoyelles	12,203	0	0	0	0	0
Beauregard	912	0	0	0	0	0
Bossier	121	0	0	0	0	0
Calcasieu	11,136	0	0	0	0	0
Caldwell	650	0	0	0	0	0
Cameron	10,312	354	0	354	0	0
Catahoula	2,921	0	0	0	0	0
Concordia	8,253	0	0	0	0	0
East Carroll	1,489	205	205	0	0	0
Evangeline	41,829	0	0	0	0	0
Franklin	4,017	0	0	0	0	0
Iberia	295	0	0	0	0	0
Iberville	135	0	0	0	0	0
Jefferson Davis	76,377	300	0	0	300	0
Lafayette	908	0	0	0	0	0
Madison	5,957	0	0	0	0	0
Morehouse	20,624	0	0	0	0	0
Natchitoches	2,113	0	0	0	0	0
Ouachita	6,861	329	0	0	0	329
Pointe Coupee	250	0	0	0	0	0
Rapides	8,040	0	0	0	0	0
Red River	406	0	0	0	0	0
Richland	5,152	1,318	200	0	0	1118
St. Landry	21,329	0	0	0	0	0
St. Martin	2,518	0	0	0	0	0
St. Mary	0	0	0	0	0	0
Tensas	4,935	328	0	0	0	328
Vermilion	45,380	0	0	0	0	0
West Baton Rouge	565	0	0	0	0	0
West Carroll	608	0	0	0	0	0
Total	391,071	2,999	405	354	465	1,775
Percent (of Special Purpose)		100	13.50	11.80	15.51	59.19
Percent (of all acres)		0.77	0.10	0.09	0.12	0.45



2017 LOUISIANA RICE ACREAGE BY VARIETY SURVEY

Clearfield

Parish	2017 Total	Clearfield Total	Variety							Hybrid			
			CL111	CL151	CL152	CL153	CL163	CL172	CL272	CLXL729	CLXL745	RT 7311 CL	Other ¹
Acadia	80,324	55,109	30,900	4,650	0	9,705	0	2,495	229	2,652	4,478	0	0
Allen	14,452	9,622	2,575	0	0	3,222	0	0	0	1,575	2,250	0	0
Avoyelles	12,203	4,763	3,150	1,613	0	0	0	0	0	0	0	0	0
Beauregard	912	415	0	0	0	117	0	0	0	0	298	0	0
Bossier	121	0	0	0	0	0	0	0	0	0	0	0	0
Calcasieu	11,136	8,674	3,716	1,297	0	1,664	0	133	0	0	1,864	0	0
Caldwell	650	0	0	0	0	0	0	0	0	0	0	0	0
Cameron	10,312	8,913	2,065	532	0	2,880	0	0	0	0	3,068	0	368
Catahoula	2,921	2,059	0	0	0	0	0	0	0	0	2,059	0	0
Concordia	8,253	3,221	0	0	170	0	0	136	0	0	2,915	0	0
East Carroll	1,489	1,318	0	0	0	0	180	520	0	0	238	190	190
Evangeline	41,829	28,331	13,131	1,000	0	4,000	0	0	800	3,300	4,100	1,000	1,000
Franklin	4,017	3,282	0	0	0	0	0	444	0	0	2,558	90	190
Iberia	295	0	0	0	0	0	0	0	0	0	0	0	0
Iberville	135	0	0	0	0	0	0	0	0	0	0	0	0
Jefferson Davis	76,377	50,904	15,894	7,768	0	10,818	0	4,553	700	4,199	5,922	330	720
Lafayette	908	638	268	74	0	0	0	0	54	87	155	0	0
Madison	5,957	1,760	303	0	0	0	814	0	0	0	643	0	0
Morehouse	20,624	5,164	546	0	0	0	2,668	0	0	0	1,950	0	0
Natchitoches	2,113	1,057	0	0	0	0	0	0	0	0	1,057	0	0
Ouachita	6,861	1,690	206	0	0	80	1,404	0	0	0	0	0	0
Pointe Coupee	250	250	0	0	0	0	0	0	0	0	250	0	0
Rapides	8,040	1,951	1,951	0	0	0	0	0	0	0	0	0	0
Red River	406	203	0	0	0	0	0	0	0	0	203	0	0
Richland	5,152	3,653	0	0	0	333	615	318	0	0	1,987	150	250
St. Landry	21,329	11,944	2,346	427	0	5,973	0	1,706	0	213	853	213	213
St. Martin	2,518	357	0	0	0	0	0	325	0	0	32	0	0
St. Mary	0	0	0	0	0	0	0	0	0	0	0	0	0
Tensas	4,935	730	0	0	0	0	0	0	0	0	730	0	0
Vermilion	45,380	33,039	19,788	836	0	10,829	0	1,586	0	0	0	0	0
West Baton Rouge	565	0	0	0	0	0	0	0	0	0	0	0	0
West Carroll	608	608	0	0	0	0	0	0	0	0	608	0	0
Total	391,071	239,655	96,839	18,197	170	49,621	5,681	12,216	1,783	12,026	38,218	1,973	2,931
Percent (of Clearfield)		100	40.41	7.59	0.07	20.71	2.37	5.10	0.74	5.02	15.95	0.82	1.22
Percent (of all acres)		61.28	24.76	4.65	0.04	12.69	1.45	3.12	0.46	3.08	9.77	0.50	0.75
Total						184,507					55,148		
Percent (of Clearfield)						76.99					23.01		
Percent (of all acres)						47.18					14.10		

¹ Other Clearfield hybrids include Silver RT CL, RT7311 CL, and Gemini 214 CL.



2017 LOUISIANA RICE ACREAGE BY VARIETY SURVEY

Hybrid

Parish	2017 Total	Hybrid Total	Clearfield					Non-Clearfield		Hybrid NS ¹ (not-specified)
			CLXL729	CLXL745	RT7311 CL	Gemini 214 CL	Silver RT CL	XP753	XP760	
Acadia	80,324	9,240	2,652	4,478	0	0	0	2,110	0	0
Allen	14,452	3,825	1,575	2,250	0	0	0	0	0	0
Avoyelles	12,203	575	0	0	0	0	0	575	0	0
Beauregard	912	718	0	298	0	0	0	420	0	0
Bossier	121	0	0	0	0	0	0	0	0	0
Calcasieu	11,136	2,609	0	1,864	0	0	0	745	0	0
Caldwell	650	0	0	0	0	0	0	0	0	0
Cameron	10,312	3,436	0	3,068	0	0	368	0	0	0
Catahoula	2,921	2,059	0	2,059	0	0	0	0	0	0
Concordia	8,253	7,227	0	2,915	0	0	0	200	1,211	2,901
East Carroll	1,489	428	0	238	190	0	0	0	0	0
Evangeline	41,829	12,900	3,300	4,100	1,000	0	0	4,500	0	0
Franklin	4,017	2,748	0	2,558	90	100	0	0	0	0
Iberia	295	0	0	0	0	0	0	0	0	0
Iberville	135	0	0	0	0	0	0	0	0	0
Jefferson Davis	76,377	14,268	4,199	5,922	330	390	0	3,297	130	0
Lafayette	908	242	87	155	0	0	0	0	0	0
Madison	5,957	1,733	0	643	0	0	0	1,090	0	0
Morehouse	20,624	5,390	0	1,950	0	0	0	3,440	0	0
Natchitoches	2,113	2,113	0	1,057	0	0	0	1,056	0	0
Ouachita	6,861	0	0	0	0	0	0	0	0	0
Pointe Coupee	250	250	0	250	0	0	0	0	0	0
Rapides	8,040	0	0	0	0	0	0	0	0	0
Red River	406	406	0	203	0	0	0	203	0	0
Richland	5,152	2,237	0	1,987	150	100	0	0	0	0
St. Landry	21,329	1,706	213	853	213	0	0	427	0	0
St. Martin	2,518	2,043	0	32	0	0	0	2,011	0	0
St. Mary	0	0	0	0	0	0	0	0	0	0
Tensas	4,935	4,607	0	730	0	0	0	800	500	2,577
Vermilion	45,380	743	0	0	0	0	0	743	0	0
West Baton Rouge	565	0	0	0	0	0	0	0	0	0
West Carroll	608	608	0	608	0	0	0	0	0	0
Total	391,071	82,111	12,026	38,218	1,973	590	368	21,617	1,841	5,478
Percent (of Hybrid)		100	14.65	46.54	2.40	0.72	0.45	26.33	2.24	6.67
Percent (of all acres)		21.00	3.08	9.77	0.50	0.15	0.09	5.53	0.47	1.40
Total						53,175		23,458		5,478
Percent (of Hybrid)						64.76		28.57		6.67
Percent (of all acres)						13.60		6.00		1.40

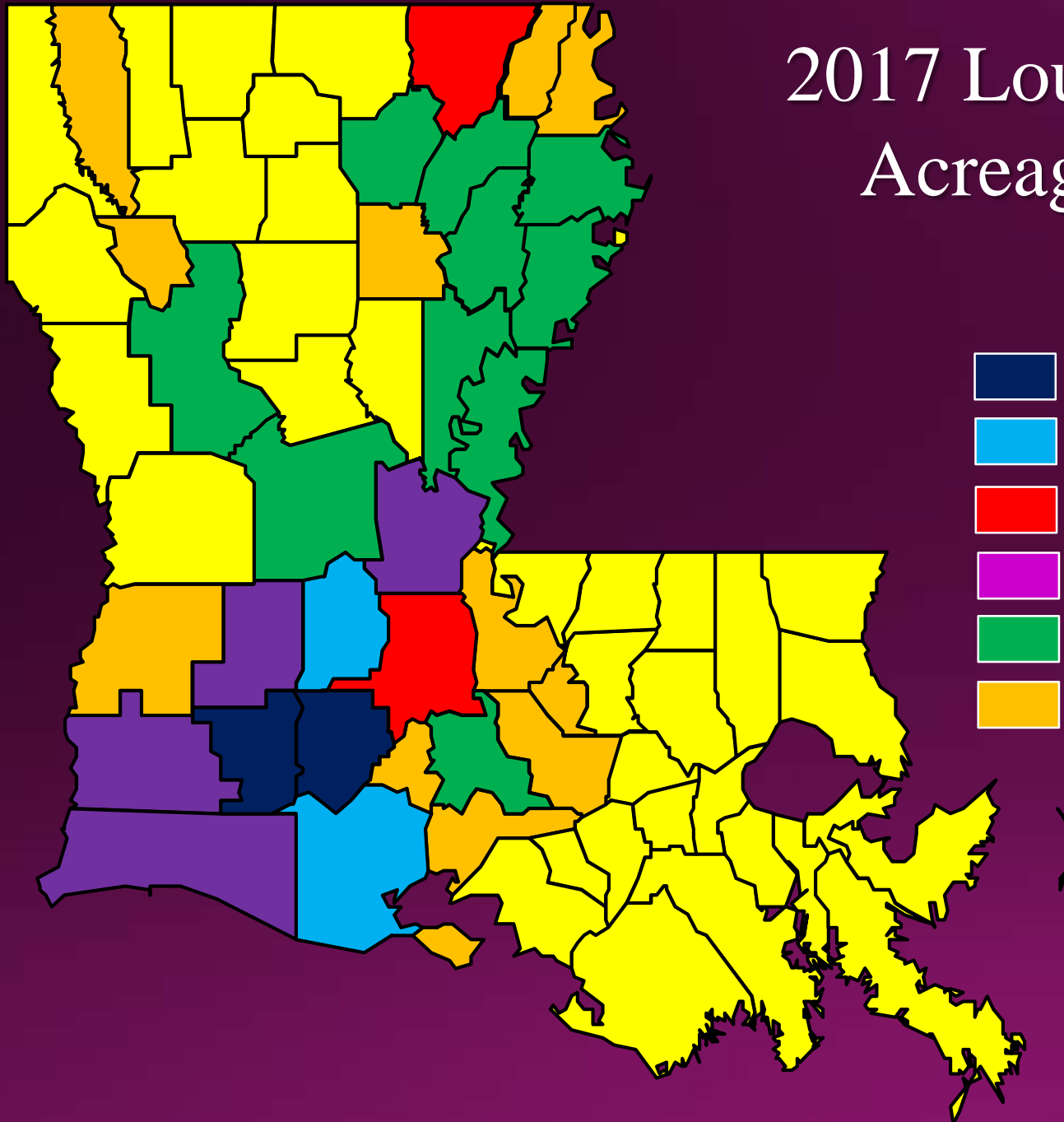
¹ Hybrid NS includes hybrid seed rice production not specified, RT silver, and XL723.



**2017 LOUISIANA RICE ACREAGE BY VARIETY SURVEY
RATOON CROP AND CONSERVATION TILLAGE**

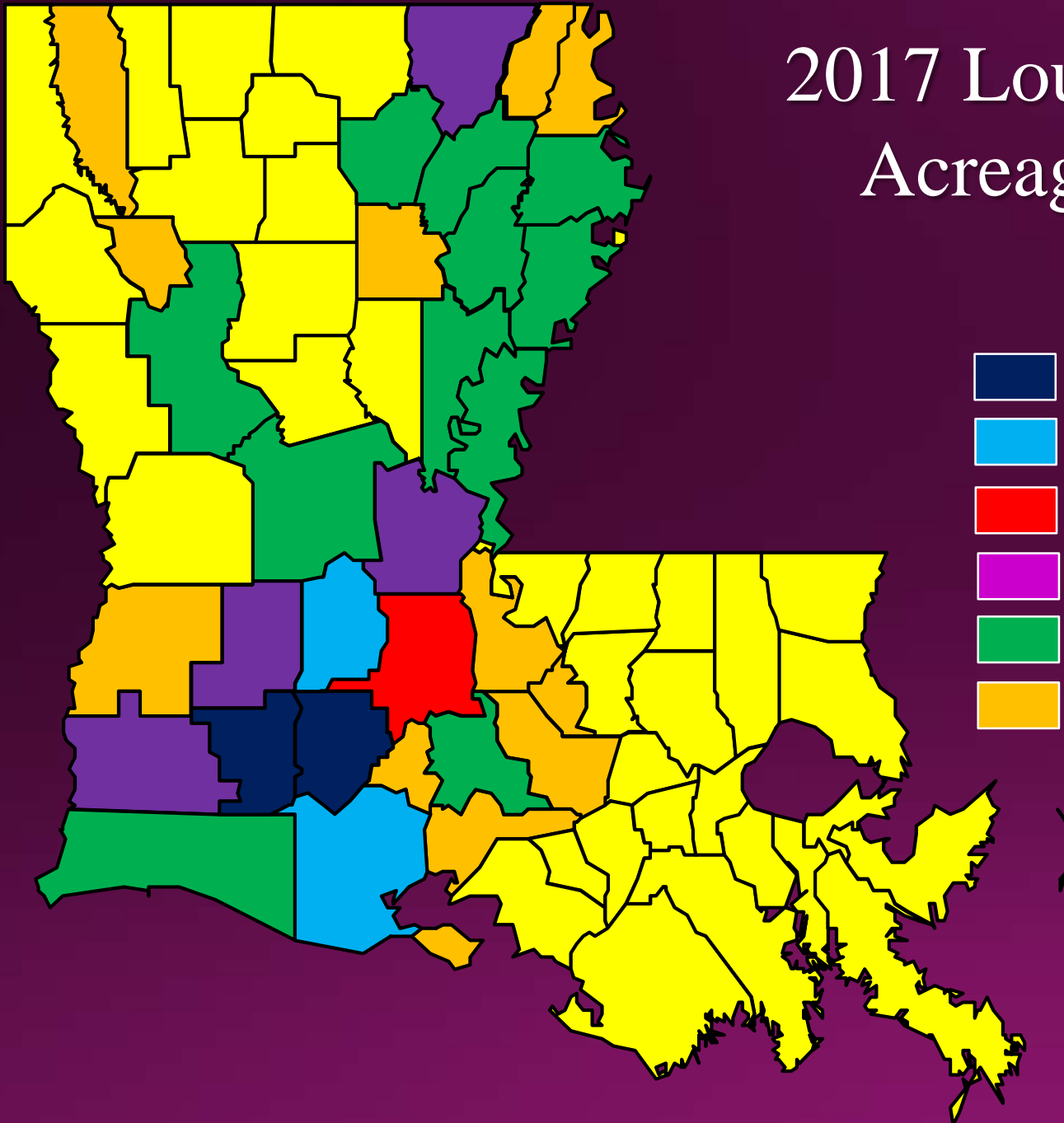
	2017 Total Acres	Ratoon Crop	No Till			Reduced Tillage Production (Stale Seedbed)						Total Acres using Con. Tillage
			Drill Planted	Dry Broadcast	Water Planted	Drill Planted		Dry Broadcast		Water Planted		
						Fall	Spring	Fall	Spring	Fall	Spring	
Acadia	80,324	52,210	4,200	1,000	0	11,500	6,500	0	4,500	1,000	4,000	32,700
Allen	14,452	3,835	0	0	0	1,408	3,650	0	0	0	0	5,058
Avoyelles	12,203	500	100	0	1,400	4,000	0	0	0	1,300	500	7,300
Beauregard	912	705	912	0	0	0	0	0	0	0	0	912
Bossier	121	0	0	0	0	0	0	0	0	0	0	0
Calcasieu	11,136	8,909	0	0	0	1,850	850	400	0	1,150	0	4,250
Caldwell	650	0	0	0	0	0	0	0	0	0	0	0
Cameron	10,312	5,834	130	0	300	200	0	0	0	1,200	0	1,830
Catahoula	2,921	0	0	0	0	2,921	0	0	0	0	0	2,921
Concordia	8,253	170	0	0	0	8,254	0	0	0	0	0	8,254
East Carroll	1,489	0	0	0	0	1,489	0	0	0	0	0	1,489
Evangeline	41,829	11,000	8,000	0	0	6,000	2,500	0	0	0	0	16,500
Franklin	4,017	0	0	0	0	3,443	85	0	0	0	0	3,528
Iberia	295	30	50	0	145	0	100	0	0	0	0	295
Iberville	135	0	0	0	0	0	0	0	0	0	0	0
Jefferson Davis	76,377	53,463	0	0	0	9,500	4,000	2,300	6,700	0	0	22,500
Lafayette	908	415	0	0	0	300	45	0	0	40	100	485
Madison	5,957	0	0	0	0	0	5,957	0	0	0	0	5,957
Morehouse	20,624	0	0	0	0	10,300	2,000	0	0	0	0	12,300
Natchitoches	2,113	0	0	0	0	2,113	0	0	0	0	0	2,113
Ouachita	6,861	0	0	0	0	5,161	0	1,700	0	0	0	6,861
Pointe Coupee	250	0	0	0	0	0	0	0	0	0	0	0
Rapides	8,040	0	0	0	0	0	5,610	0	0	0	2,413	8,023
Red River	406	0	0	0	0	406	0	0	0	0	0	406
Richland	5,152	0	515	0	0	1,818	1,819	0	0	0	0	4,152
St. Landry	21,329	4,266	0	0	0	13,437	1,494	0	0	0	0	14,931
St. Martin	2,518	450	1,183	0	0	630	99	0	0	0	0	1,912
St. Mary	0	0	0	0	0	0	0	0	0	0	0	0
Tensas	4,935	0	0	0	0	4,935	0	0	0	0	0	4,935
Vermilion	45,380	20,875	5,554	952	635	17,904	2,090	889	1,269	4,649	11,438	45,380
West Baton Rouge	565	0	0	0	0	0	0	0	0	0	0	0
West Carroll	608	0	0	0	0	0	0	0	0	0	0	0
TOTAL Acres	391,071	162,662	20,644	1,952	2,480	107,569	36,799	5,289	12,469	9,339	18,451	214,992
				25,076			144,368		17,758		27,790	

2017 Louisiana Rice Acreage by Parish All Types



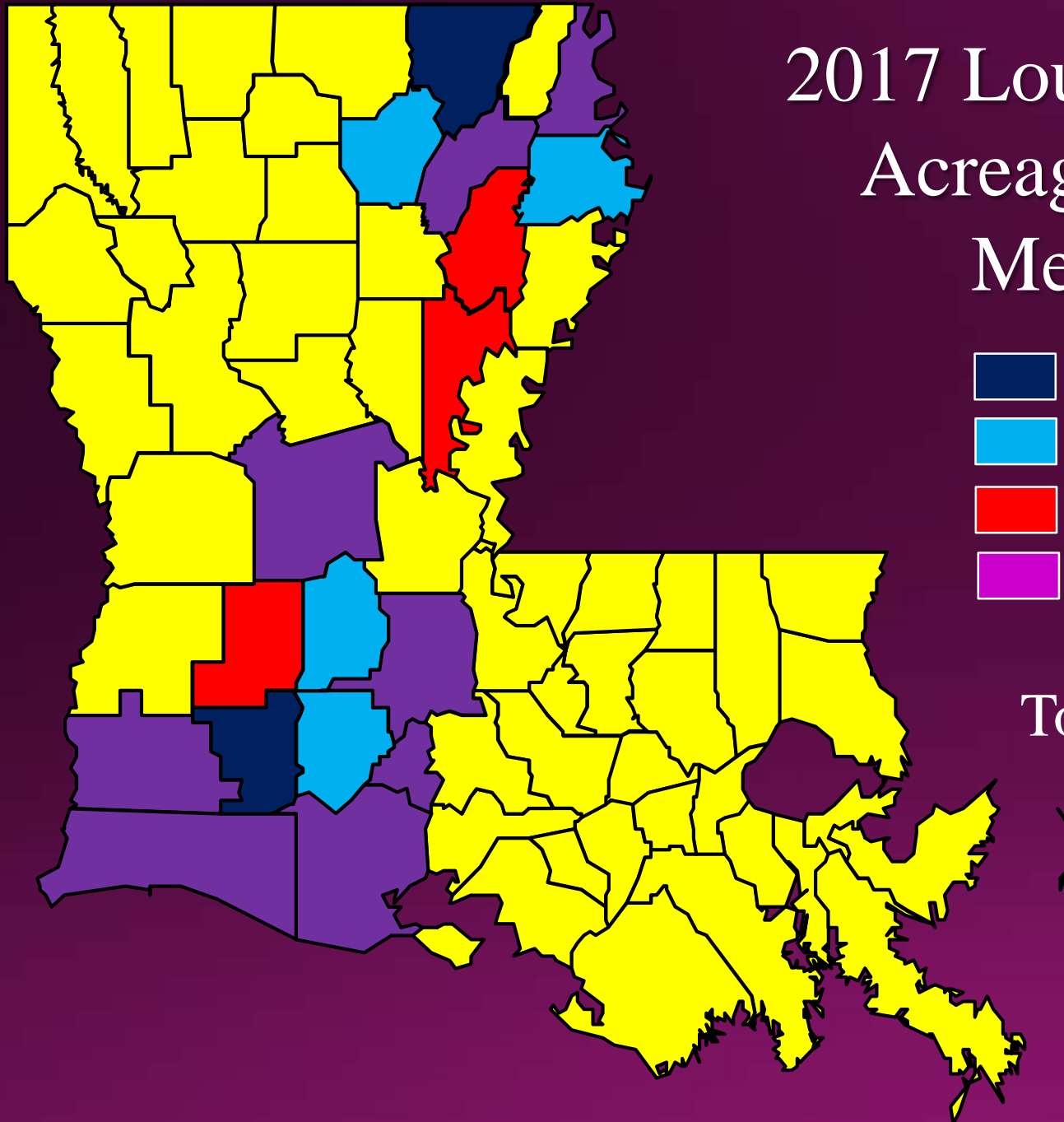
Total 391,071

2017 Louisiana Rice Acreage by Parish Long Grain



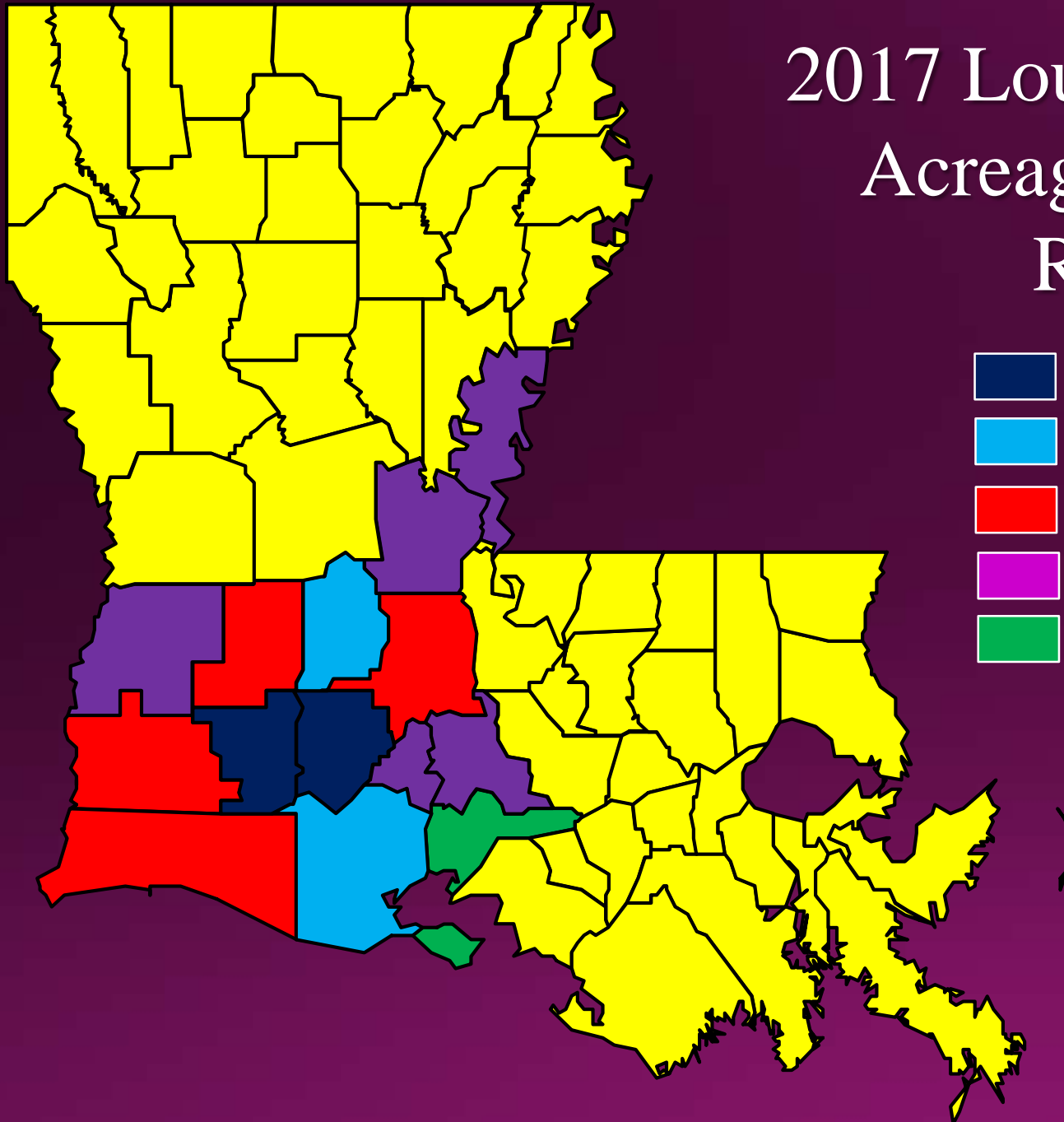
Total 361,304
92%

2017 Louisiana Rice Acreage by Parish Medium Grain



Total 26,769
6.9%

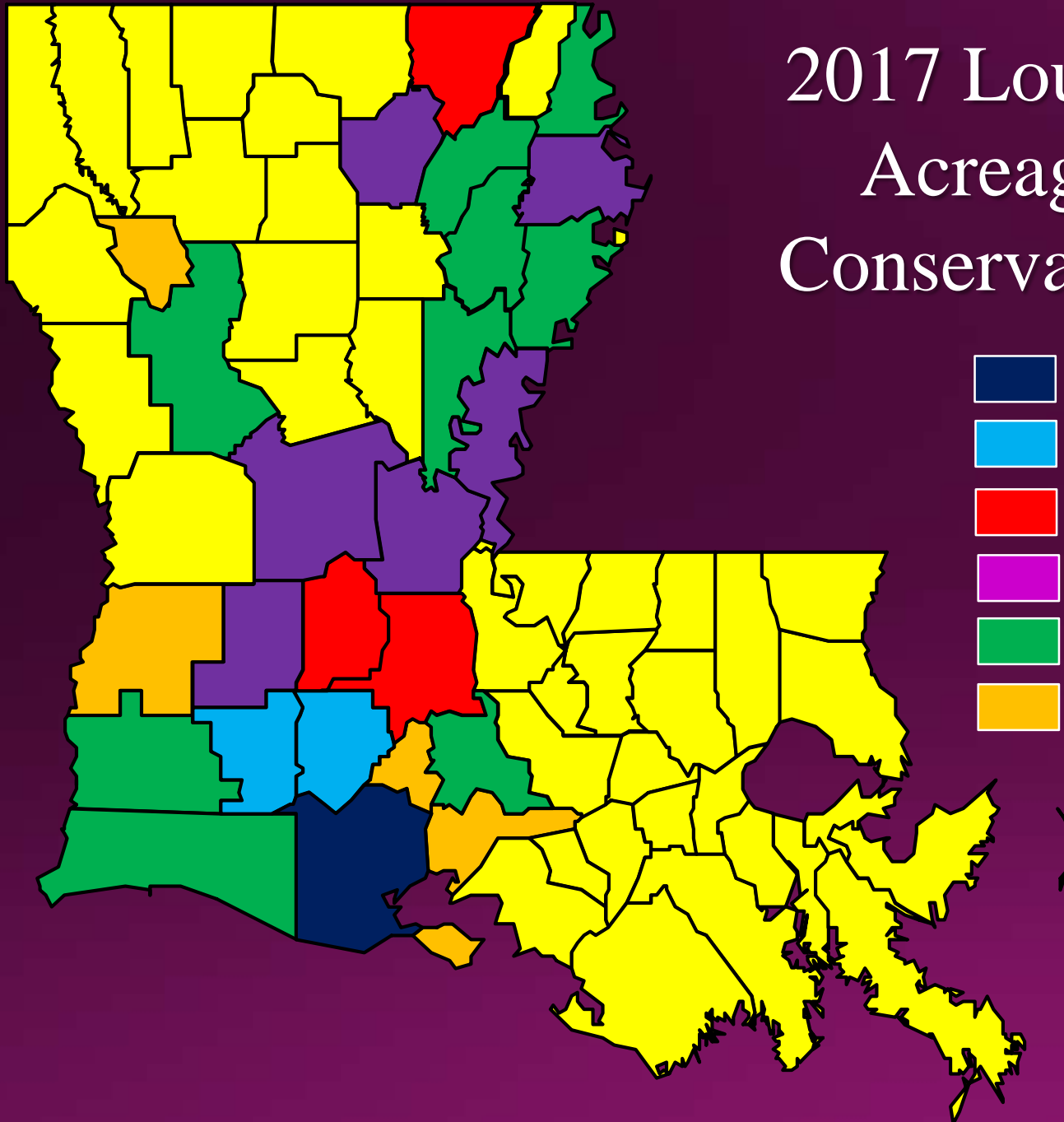
2017 Louisiana Rice Acreage by Parish Ratoon Crop



Dark Blue	50,000 – 57,000
Light Blue	11,000 – 21,000
Red	3,500 – 9,000
Purple	150 – 550
Green	<150

Total 162,662

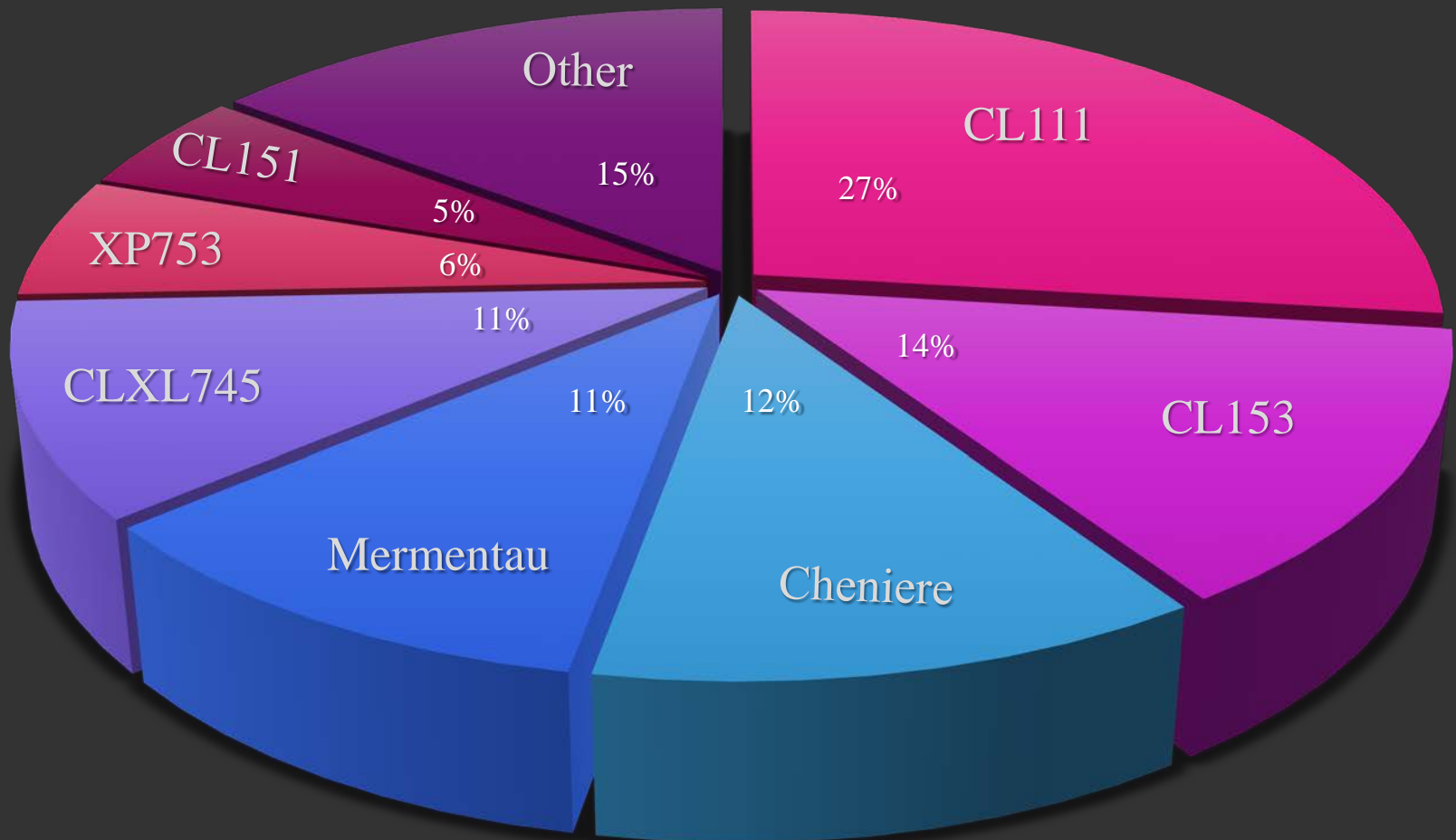
2017 Louisiana Rice Acreage by Parish Conservation Tillage



■	40,000 – 50,000
■	20,000 – 35,000
■	12,000 – 17,000
■	5,000 – 8,500
■	1,400 – 4,950
■	< 1,400

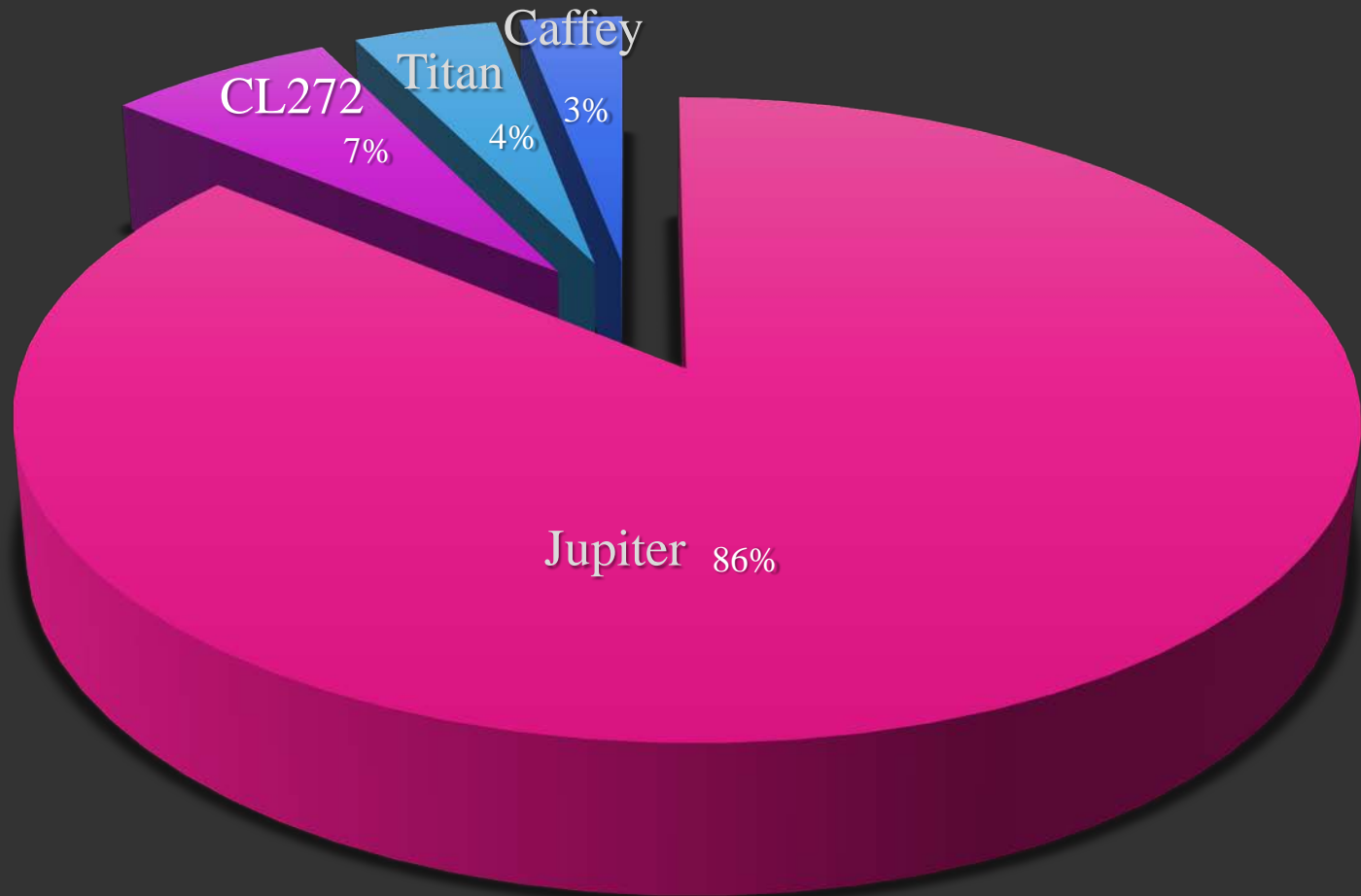
Total 214,992

2017 Louisiana Rice Acreage – Long Grain 361,304 Acres



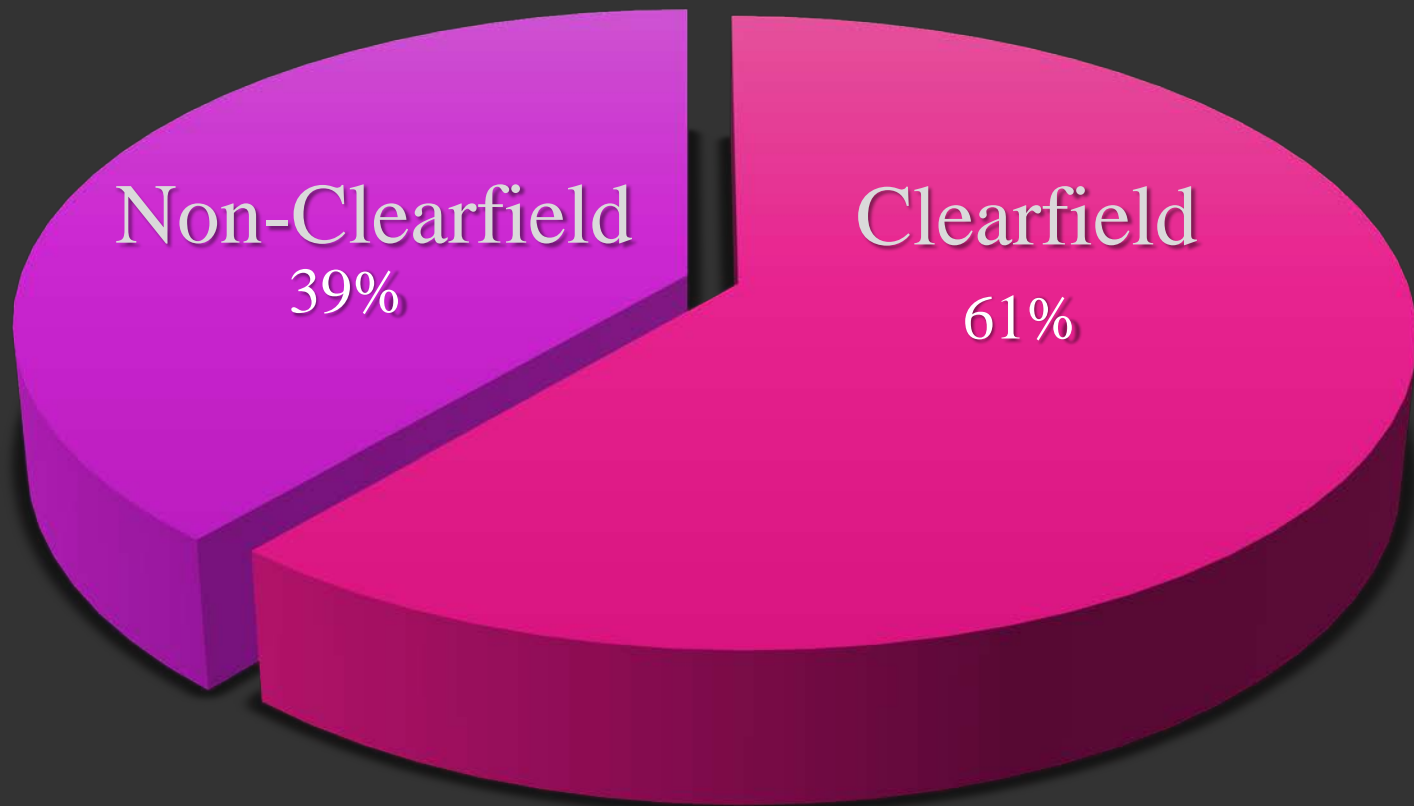
2017 Louisiana Rice Acreage – Medium Grain

26,769 Acres



2017 Louisiana Rice Acreage – Clearfield Acres

239,655 Acres



2017 Louisiana Rice Acreage – Clearfield Varieties & Hybrids

